



Cooks to Cove GreenWay- Concept Design



LANDSCAPE ARCHITECTURE
URBANISM
ENVIRONMENT
BIOCITY RESEARCH

SYDNEY
MELBOURNE
SHANGHAI
BRISTOL

© Copyright McGregor Coxall

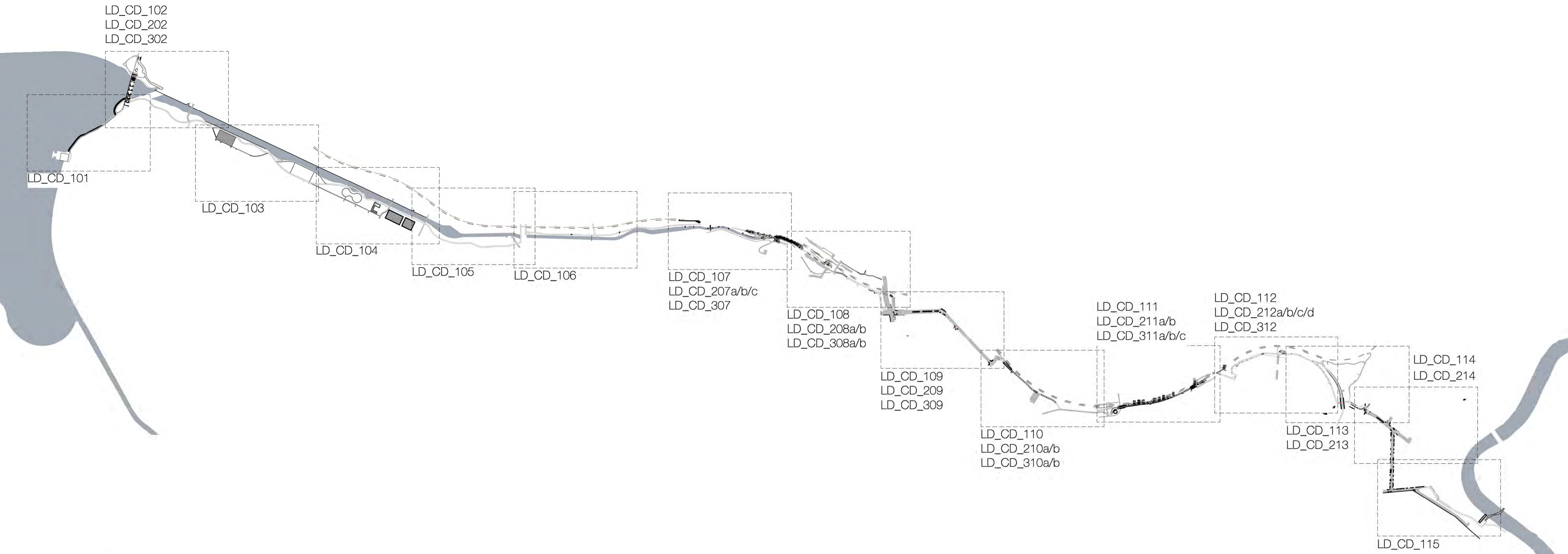
Reproduction of the whole or part of this document constitutes an infringement of copyright. The information, ideas and concepts contained in this document are confidential. The recipient(s) of this document is/are prohibited from disclosing such information, ideas and concepts without the written consent of McGregor Coxall.

Client
Inner West Council

Project Name
Greenway
Project No.
0646SYD
Address
Cooks to Cove

Phase
Concept Design
Sheet Title
Cover Page
Sheet No.
LD-CD-01

Rev
1



LEGEND

<p>Extent of works --- WKS --- by others</p> <p>Demolition existing building</p> <p>Contours existing 15.5</p> <p>Existing level + EL 25.5</p> <p>Finished level + FL 25.5</p> <p>Fall 1 in 100</p>	<p>Edge/wall type Concrete kerb</p> <p>Rail corridor boundary fence (existing) 1.80m high</p> <p>Rail corridor boundary fence (proposed) 1.80m high</p> <p>Lighting pole new</p> <p>Lighting pole existing (retain)</p> <p>Lighting wall mounted new</p>	<p>Pavement type concrete path (shared path)</p> <p>Pavement type asphalt (separated cycleway)</p> <p>Pavement type existing path/road</p> <p>Pavement type decomposed granite (informal path)</p> <p>Suggested public art location</p> <p>Suggested wayfinding location</p>	<p>Pavement type FRP (elevated path)</p> <p>Pavement type asphalt (10km/h shared zone pedestrians, cyclists & vehicles)</p> <p>Pavement type concrete path (pedestrian path)</p> <p>Pavement type concrete path (separated cycleway)</p>	<p>Rest stops / seating</p> <p>Existing tree retained</p> <p>Proposed trees</p> <p>Removed trees</p>	<p>Ecological restoration Fenced off (low fence) No access</p> <p>Ecological restoration Fenced off (low fence) Accessible (no dogs)</p> <p>Ecological restoration No fence Accessible (no dogs)</p> <p>Understorey Native vegetation</p> <p>Lawn</p>	<p>Estuarine vegetation</p> <p>Wetland/ Biofiltration</p> <p>Water / canal</p> <p>Eco friendly seawall</p> <p>Organic mulch</p> <p>River sand</p>
---	--	--	--	--	---	---

**MCGREGOR
COXALL**

© Copyright McGregor Coxall
AUS ACN 082 334 290
UK 10199853
FFC ID NO. 0600002201607080008
Sydney Melbourne Shenzhen Bristol
www.mcgregorcoxall.com

Client
Inner West Council

Project Name
Greenway

Project No.
0646SYD

Address
Cooks to Cove

Issue Log

Rev	Revision Description	By / Checked	Date
B	Revised 50% CD	JV/AM	24-9-18
C	Draft 70% CD	JV/AM	6-11-18
D	Revised 70% CD	JV/AM	16-11-18
E	Draft 90% CD	JV/AM	1-2-19
F	Revised 90% CD	JV/AM	8-2-19
G	Draft 100% CD	JV/AM	23-4-19
H	Revised 100% CD	JV/AM	2-5-19
I	Final CD	JV/AM	8-7-20

Scale
N/A

All dimensions are in millimetres unless otherwise noted.
Do not scale from this drawing.

North

Phase
Concept Design

Sheet Title
Key Plan

Sheet No.
LD-CD-02

Rev
1

Program

1. Pavement entrance UTS in one material as a 'shared space' for pedestrians and cyclists
2. Remove one parking space to widen pinch point and introduce loading zone.
3. 2.7 + 2.1m path. Keep seawall and widen to west in this section.
4. Change GPT cover to more bike friendly option
5. Remove three trees on NE side of path and step between seawall and path level
6. Retain seating steps
7. Ramp length increased to keep grade to 5%. Increase ramp width to 4.8m
8. Match existing levels
9. Ramp up from GreenWay to Bay Run
10. 3.5m wide shared path
11. Remove grove of four Casuarinas adjacent path to improve sightlines
12. Raised path past existing fig trees (to avoid roots damaging path)



© Copyright McGregor Coxall
 AUS ACN 082 334 290
 UK 10199853
 PRAC ID NO. 06000002201607080008
 Sydney Melbourne Shenzhen Bristol
 www.mcgregorcoxall.com

Client
 Inner West Council

Project Name
 Greenway

Project No.
 0646SYD

Address
 Cooks to Cove

Key Plan



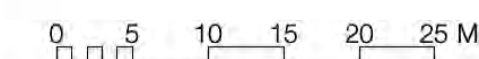
Issue Log

A	Draft 50% CD	JV/AM	7-9-18
B	Revised 50% CD	JV/AM	24-9-18
C	Draft 70% CD	JV/AM	6-11-18
D	Revised 70% CD	JV/AM	16-11-18
E	Draft 90% CD	JV/AM	1-2-19
F	Revised 90% CD	JV/AM	8-2-19
G	Draft 100% CD	JV/AM	23-4-19
H	Revised 100% CD	JV/AM	2-5-19

Rev **Revision Description** **By / Checked** **Date**

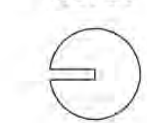
Scale

1:500 @ A1



All dimensions are in millimetres unless otherwise noted.
 Do not scale from this drawing.

North



Phase

Concept Design

Sheet Title
 Bay Run section

Sheet No.
 LD-CD-101

Rev
H



Program

1. Potential future bidirectional separated cycleway (not in scope)
2. Convert this section of Canal Road to a shared zone (refer EN-01-01)
3. Future bank naturalisation (not in scope)
4. Upgrade path to 3.5m shared
5. Maintain access to boat ramp for authorised vehicles only. Provide direct access under City West Link for SES.

REFER: LD-CD-214



© Copyright McGregor Coxall
 AUS ACN 082 334 290
 UK 10199853
 FRAC ID NO. 06000002201607080008
 Sydney Melbourne Shenzhen Bristol
 www.mcgregorcoxall.com

Client
 Inner West Council

Project Name
 Greenway

Project No.
 0646SYD

Address
 Cooks to Cove

Key Plan

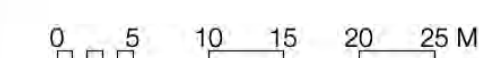


Issue Log

Rev	Revision Description	By / Checked	Date
A	Draft 50% CD	JV/AM	7-9-18
B	Revised 50% CD	JV/AM	24-9-18
C	Draft 70% CD	JV/AM	6-11-18
D	Revised 70% CD	JV/AM	16-11-18
E	Draft 90% CD	JV/AM	1-2-19
F	Revised 90% CD	JV/AM	8-2-19
G	Draft 100% CD	JV/AM	23-4-19
H	Revised 100% CD	JV/AM	2-5-19

Scale

1:500 @ A1



All dimensions are in millimetres unless otherwise noted.
 Do not scale from this drawing.

North



Phase

Concept Design

Sheet Title

Richard Murden Reserve

Sheet No.

LD-CD-102

Rev

H



- Program**
1. Future ecological island (not in scope)
 2. Shelter / podium with storage
 3. Exercise stations
 4. Convert to shared path
 5. Pergola with native climbers
 6. Trees and turf
 7. Convert this section of Canal Road to a shared zone (refer EN-01-01)
 8. Potential for public art

MCGREGOR COXALL

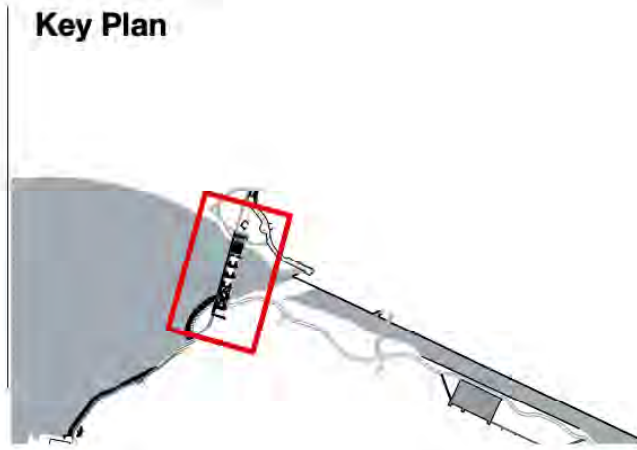
© Copyright McGregor Coxall
 AUS ACN 082 334 290
 UK 10199853
 FRAC ID NO. 0600002201607080008
 Sydney Melbourne Shenzhen Bristol
 www.mcgregorcoxall.com

Client
 Inner West Council

Project Name
 Greenway

Project No.
 0646SYD

Address
 Cooks to Cove



Issue Log

Rev	Revision Description	By / Checked	Date
A	Draft 50% CD	JV/AM	7-9-18
B	Revised 50% CD	JV/AM	24-9-18
C	Draft 70% CD	JV/AM	6-11-18
D	Revised 70% CD	JV/AM	16-11-18
E	Draft 90% CD	JV/AM	1-2-19
F	Revised 90% CD	JV/AM	8-2-19
G	Draft 100% CD	JV/AM	23-4-19
H	Revised 100% CD	JV/AM	2-5-19

Scale
 1:250 @ A1

All dimensions are in millimetres unless otherwise noted.
 Do not scale from this drawing.

North

Phase
 Concept Design

Sheet Title
 Lilyfield Road Bridge

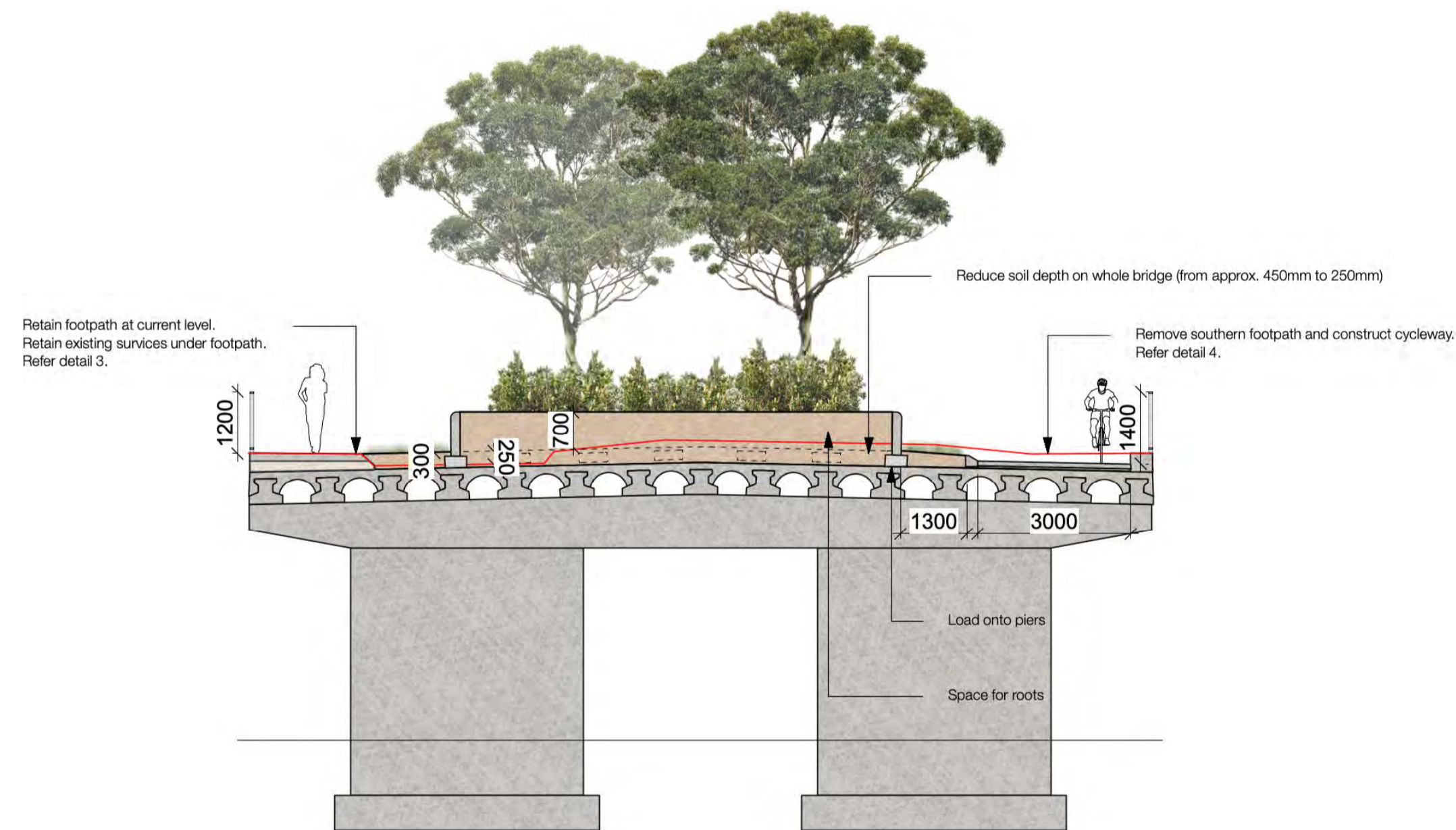
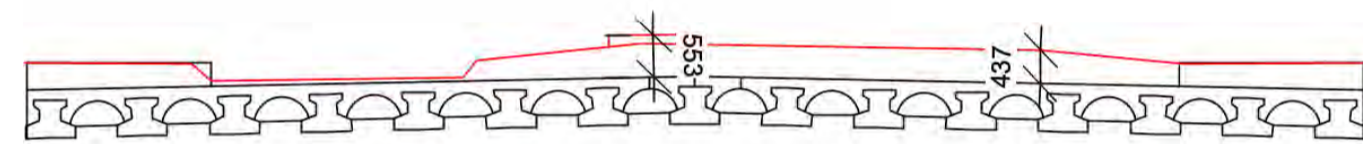
Sheet No.
 LD-CD-202

Rev
H

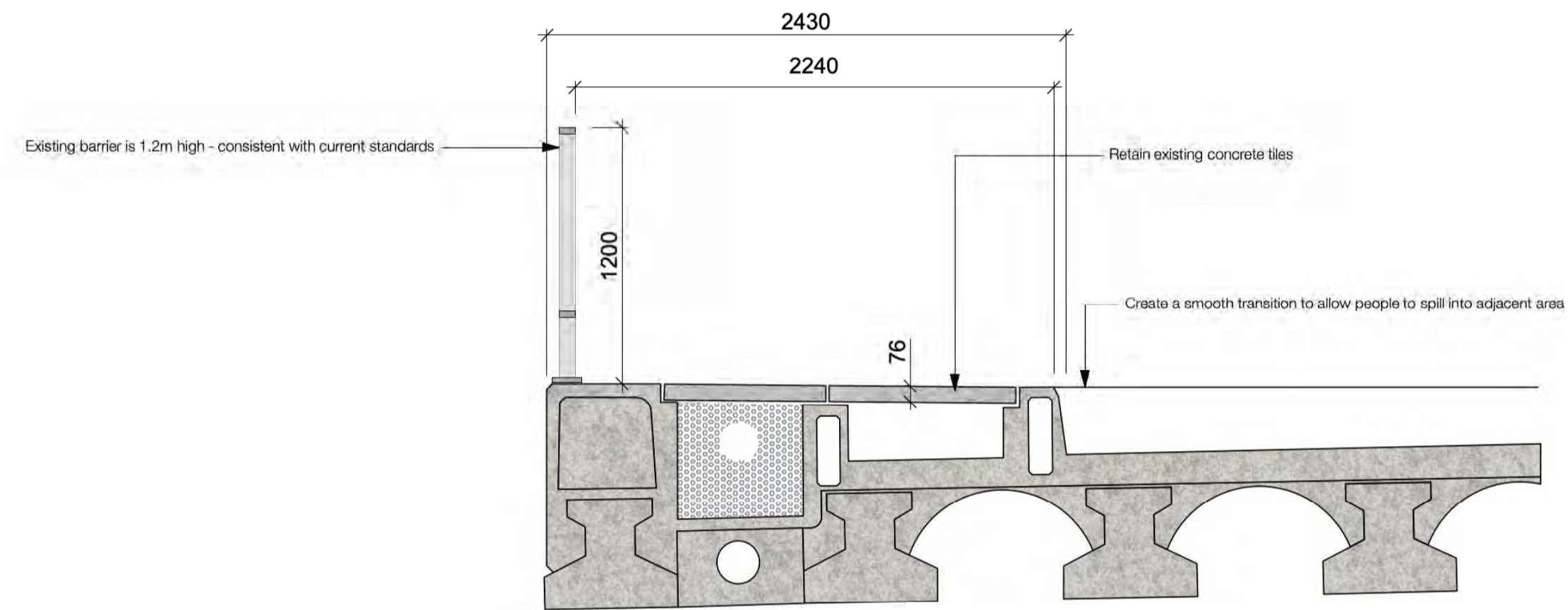


1 Lilyfield Bridge - southern elevation
Scale: 1:200

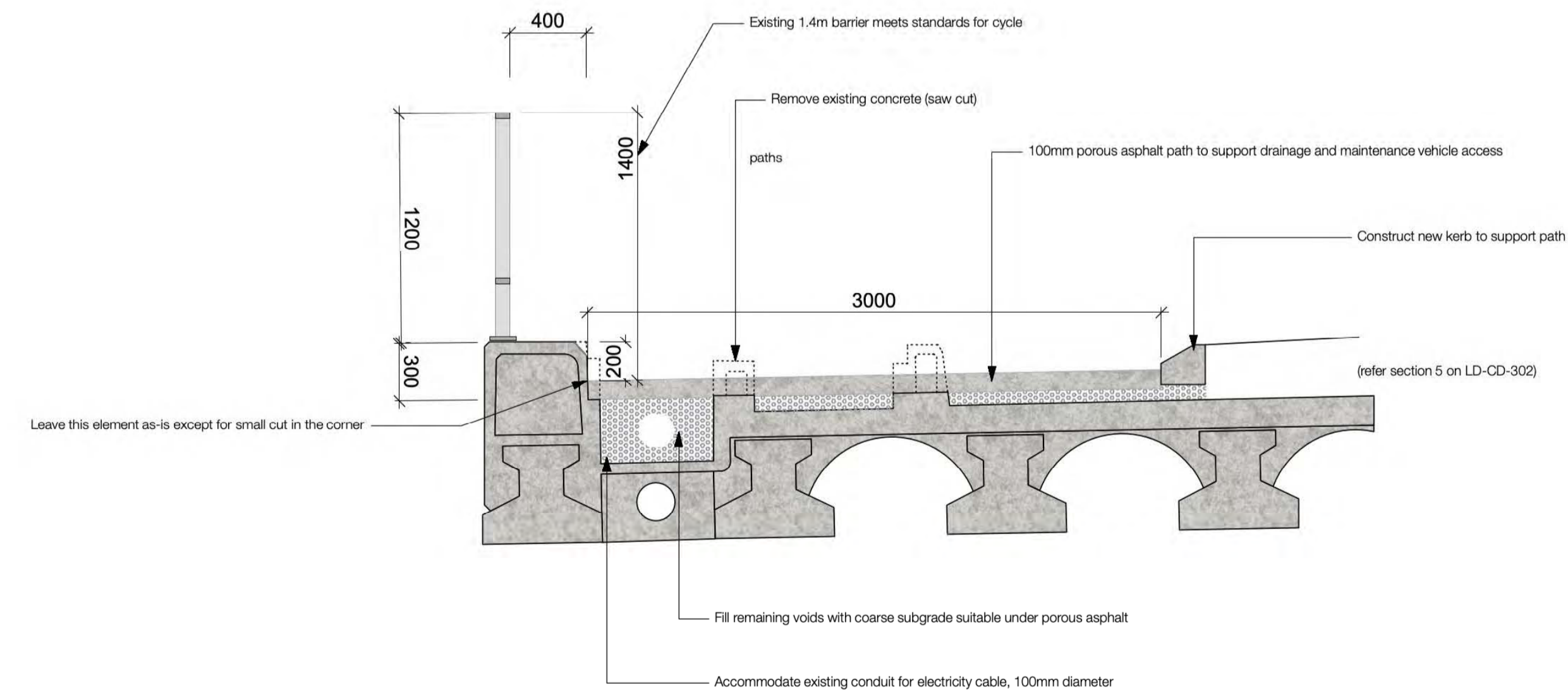
STRUCTURAL SECTION COMBINED WITH SURVEY SECTION



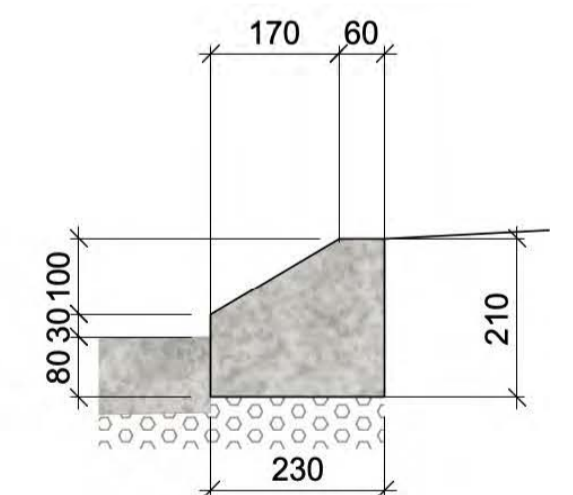
2 Lilyfield Bridge - eastern elevation
Scale: 1:100



3 Lilyfield Bridge - footpath side detail section
Scale: 1:25



4 Lilyfield Bridge - bike path side detail section
Scale: 1:25



5 Lilyfield Bridge - typical kerb detail
Scale: 1:10



- Program**
1. Upgrade path to 3.5m shared path
 2. Relocate and centralise fitness equipment on new softfall area and provide bubbler (not in scope)
 3. 3.5m shared path
 4. Ramp / access from Hawthorne Pde & Waratah St

MCGREGOR COXALL

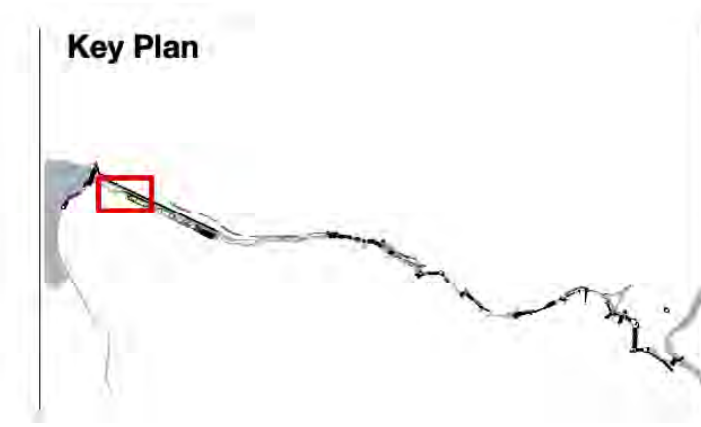
© Copyright McGregor Coxall
 AUS ACN 082 334 290
 UK 10199853
 FRAC ID NO. 0600002201607080008
 Sydney Melbourne Shenzhen Bristol
 www.mcgregorcoxall.com

Client
 Inner West Council

Project Name
 Greenway

Project No.
 0646SYD

Address
 Cooks to Cove



Issue Log

Rev	Revision Description	By / Checked	Date
A	Draft 50% CD	JV/AM	7-9-18
B	Revised 50% CD	JV/AM	24-9-18
C	Draft 70% CD	JV/AM	6-11-18
D	Revised 70% CD	JV/AM	16-11-18
E	Draft 90% CD	JV/AM	1-2-19
F	Revised 90% CD	JV/AM	8-2-19
G	Draft 100% CD	JV/AM	23-4-19
H	Revised 100% CD	JV/AM	2-5-19

Scale
 1:500 @ A1

All dimensions are in millimetres unless otherwise noted.
 Do not scale from this drawing.

North

Phase
 Concept Design

Sheet Title
 Richard Murden Reserve

Sheet No.
 LD-CD-103

Rev
H



Program

1. Future bank naturalisation (not in scope)
2. Future playground - design options to be considered along with path, decking and kiosk configuration (not in scope)
3. Future kiosk and amenities - design options to be considered along with path, decking and playground configuration (not in scope)
4. Future learn to ride circuit (not in scope)
5. Future sports court renewal (not in scope)
6. Demolish existing bridge and submarine cable signage (by others). Future replacement of bridge above high tide level. (not in scope) Path levels and alignment to be adjusted locally to accommodate future bridge
7. Future demolition of existing kiosk and amenities building (not in scope)
8. 3.5m shared path



© Copyright McGregor Coxall
 AUS ACN 082 334 290
 UK 10199853
 FPC ID NO. 06000002201607080008
 Sydney Melbourne Shenzhen Bristol
 www.mcgregorcoxall.com


Client
 Inner West Council

Project Name
 Greenway

Project No.
 0646SYD

Address
 Cooks to Cove

Key Plan

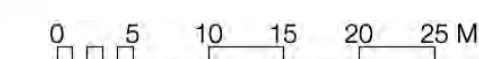


Issue Log

Rev	Revision Description	By / Checked	Date
A	Draft 50% CD	JV/AM	7-9-18
B	Revised 50% CD	JV/AM	24-9-18
C	Draft 70% CD	JV/AM	6-11-18
D	Revised 70% CD	JV/AM	16-11-18
E	Draft 90% CD	JV/AM	1-2-19
F	Revised 90% CD	JV/AM	8-2-19
G	Draft 100% CD	JV/AM	23-4-19
H	Revised 100% CD	JV/AM	2-5-19

Scale

1:500 @ A1



All dimensions are in millimetres unless otherwise noted. Do not scale from this drawing.

North



Phase

Concept Design

Sheet Title

Richard Murden Reserve

Sheet No.

LD-CD-104

Rev

H



Program

1. Demolish existing bridge and submarine cable signage (by others). Future replacement of bridge above high tide level (not in scope). Path levels and alignment to be adjusted locally to accommodate future bridge
2. Future bank naturalisation (not in scope)
3. Retain & expand existing bush care site (not in scope)
4. Ramp access from Tressider Ave / Hawthorne Pde.
5. Future upgrade of Marion St traffic signals (not in scope)
6. Upgrade to 3.5m shared path
7. Upgrade to 3.5m shared path. Adjust existing stonework, landscaping and light poles



© Copyright McGregor Coxall
 AUS ACN 082 334 290
 UK 10199853
 FRAC ID NO. 06000002201607080008
 Sydney Melbourne Shenzhen Bristol
 www.mcgregorcoxall.com

Client
 Inner West Council

Project Name
 Greenway
Project No.
 0646SYD
Address
 Cooks to Cove

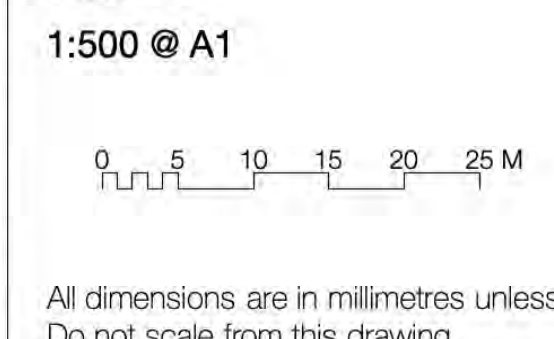
Key Plan



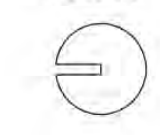
Issue Log

Rev	Revision Description	By / Checked	Date
A	Draft 50% CD	JV/AM	7-9-18
B	Revised 50% CD	JV/AM	24-9-18
C	Draft 70% CD	JV/AM	6-11-18
D	Revised 70% CD	JV/AM	16-11-18
E	Draft 90% CD	JV/AM	1-2-19
F	Revised 90% CD	JV/AM	8-2-19
G	Draft 100% CD	JV/AM	23-4-19
H	Revised 100% CD	JV/AM	2-5-19

Scale



North



Phase
 Concept Design
Sheet Title
 Richard Murden Reserve
Sheet No.
 LD-CD-105

Rev
H



Program

1. Future path, lighting and bridge upgrade between Lords Road and Lord Street



© Copyright McGregor Coxall
 AUS ACN 082 334 290
 UK 10199853
 FRAC ID NO. 06000002201607080008
 Sydney Melbourne Shenzhen Bristol
 www.mcgregorcoxall.com

Client
 Inner West Council

Project Name
 Greenway
Project No.
 0646SYD
Address
 Cooks to Cove

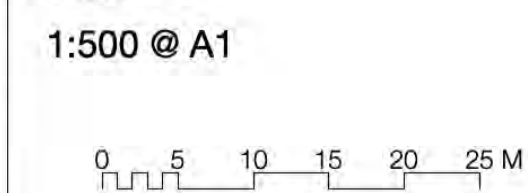
Key Plan




Issue Log

Rev	Revision Description	By / Checked	Date
A	Draft 50% CD	JV/AM	7-9-18
B	Revised 50% CD	JV/AM	24-9-18
C	Draft 70% CD	JV/AM	6-11-18
D	Revised 70% CD	JV/AM	16-11-18
E	Draft 90% CD	JV/AM	1-2-19
F	Revised 90% CD	JV/AM	8-2-19
G	Draft 100% CD	JV/AM	23-4-19
H	Revised 100% CD	JV/AM	2-5-19

Scale



All dimensions are in millimetres unless otherwise noted.
 Do not scale from this drawing.



Phase
 Concept Design
Sheet Title
 Gadigal Reserve
Sheet No.
 LD-CD-106

Rev
H